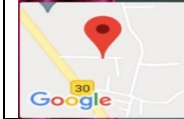
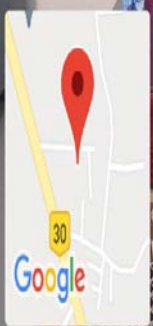


ROOM NO.-1

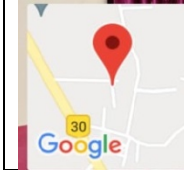



Kondagaon, Chhattisgarh, India
 HMG9+F9V, Kondagaon, Chhattisgarh 494226, India
 Lat 19.576425°
 Long 81.668329°
 21/12/21 10:46 AM

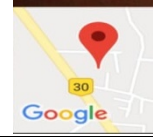


Kondagaon, Chhattisgarh, India
 HMG9+F8F, Kondagaon, Chhattisgarh 494226, India
 Lat 19.576252°
 Long 81.668337°
 21/12/21 10:46 AM

ROOM NO.-2



Kondagaon, Chhattisgarh, India
 HMG9+F9V, Kondagaon, Chhattisgarh 494226, India
 Lat 19.576357°
 Long 81.668723°
 20/12/21 03:27 PM



Kondagaon, Chhattisgarh, India
 HMG9+F8F, Kondagaon, Chhattisgarh 494226, India
 Lat 19.575911°
 Long 81.668243°
 20/12/21 03:29 PM

ROOM NO. -3



ROOM NO.- 4 (Smart Classroom)



Kondagaon, Chhattisgarh, India
HMG9+F9V, Kondagaon, Chhattisgarh 494226, India
Lat 19.576234°
Long 81.66847°
08/12/21 11:15 AM



Kondagaon, Chhattisgarh, India
HMG9+F9V, Kondagaon, Chhattisgarh 494226, India
Lat 19.576236°
Long 81.668377°
08/12/21 11:15 AM

ROOM NO.-5



Kondagaon, Chhattisgarh, India
HMG9+F9V, Kondagaon, Chhattisgarh 494226, India
Lat 19.576121°
Long 81.668501°
20/12/21 03:45 PM



Kondagaon, Chhattisgarh, India
HMG9+F9V, Kondagaon, Chhattisgarh 494226, India
Lat 19.576151°
Long 81.668668°
20/12/21 03:41 PM

ROOM NO.- 6



Kondagaon, Chhattisgarh, India
HMG9+M69, Kondagaon, Chhattisgarh 494226, India
Lat 19.577108°
Long 81.668616°
08/12/21 11:14 AM

Kondagaon, Chhattisgarh, India
HMG9+M69, Kondagaon, Chhattisgarh 494226, India
Lat 19.576787°
Long 81.66853°
08/12/21 11:14 AM


ROOM NO.- 7




Kondagaon, Chhattisgarh, India
HMG9+F9V, Kondagaon, Chhattisgarh 494226, India
Lat 19.576387°
Long 81.66857°
08/12/21 11:13 AM

Kondagaon, Chhattisgarh, India
HMG9+F9V, Kondagaon, Chhattisgarh 494226, India
Lat 19.576318°
Long 81.668641°
08/12/21 11:12 AM

ROOM NO.- 8



ROOM NO.- 9



Kondagaon, Chhattisgarh, India
HMG9+F8F, Kondagaon, Chhattisgarh 494226,
India
Lat 19.576171°
Long 81.668394°
08/12/21 11:24 AM



Kondagaon, Chhattisgarh, India
HMG9+F9V, Kondagaon, Chhattisgarh 494226, India
Lat 19.576256°
Long 81.668529°
08/12/21 11:24 AM

ROOM NO.- 10



Kondagaon, Chhattisgarh, India
HMG9+F8F, Kondagaon, Chhattisgarh 494226,
India
Lat 19.576276°
Long 81.668307°
08/12/21 11:22 AM



Kondagaon, Chhattisgarh, India
HMG9+F8F, Kondagaon, Chhattisgarh 494226, India
Lat 19.576276°
Long 81.668306°
08/12/21 11:22 AM

ROOM NO.- 11



ROOM NO.- 12



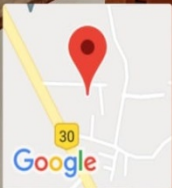
ROOM NO.- 13



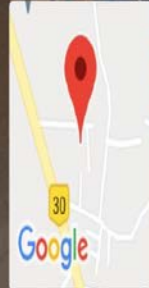
ROOM NO.14 – (IQAC SECTION)



ROOM NO.- 15



Kondagaon, Chhattisgarh, India
HMG9+F8F, Kondagaon, Chhattisgarh 494226, India
Lat 19.576196°
Long 81.66835°
20/12/21 03:22 PM

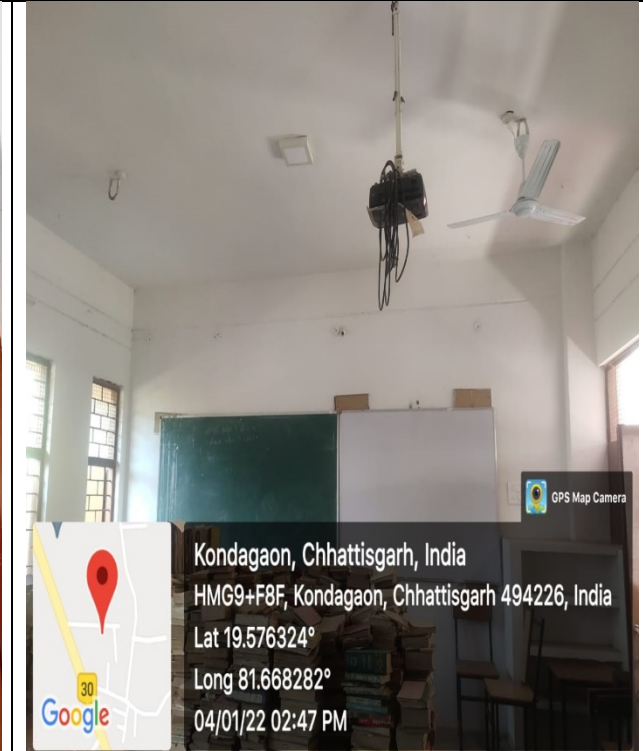


Kondagaon, Chhattisgarh, India
HMG9+F9V, Kondagaon, Chhattisgarh 494226, India
Lat 19.576199°
Long 81.668485°
20/12/21 03:25 PM

ROOM NO.16 - LIBRARY



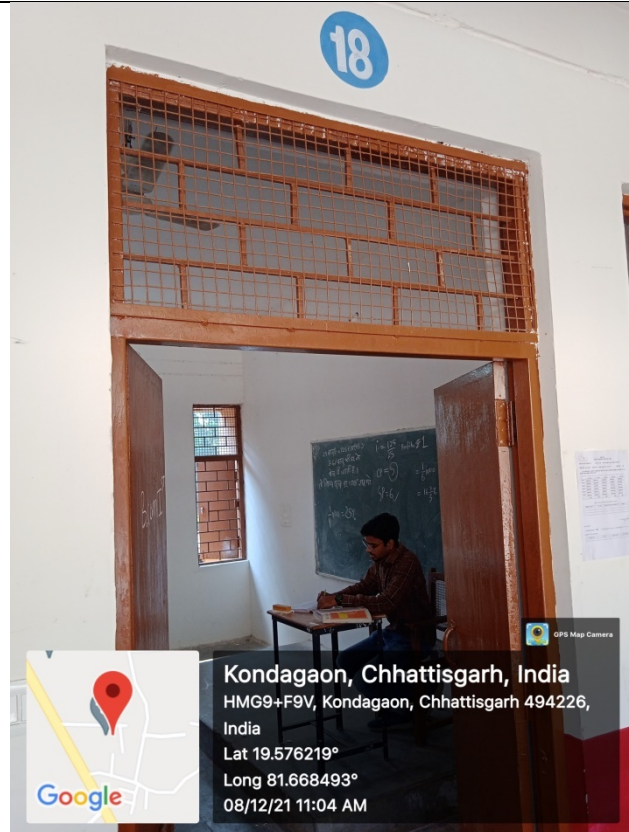
READING ROOM




ROOM NO.- 17



ROOM NO.- 18



ROOM NO.- 19



Kondagaon, Chhattisgarh, India
HMG9+F9V, Kondagaon, Chhattisgarh 494226, India
Lat 19.576308°
Long 81.668447°
08/12/21 11:02 AM



Kondagaon, Chhattisgarh, India
HMG9+F9V, Kondagaon, Chhattisgarh 494226, India
Lat 19.576006°
Long 81.66847°
08/12/21 11:03 AM

ROOM NO.- 20



Kondagaon, Chhattisgarh, India
HMG9+F9V, Kondagaon, Chhattisgarh 494226, India
Lat 19.576188°
Long 81.668591°
08/12/21 12:09 PM



Kondagaon, Chhattisgarh, India
HMG9+F9V, Kondagaon, Chhattisgarh 494226, India
Lat 19.576223°
Long 81.668557°
08/12/21 12:09 PM

ROOM NO.- 21




ROOM NO.- 22




ROOM NO.- 23



ROOM NO.- 24



ROOM NO.- 25




ROOM NO.- 26



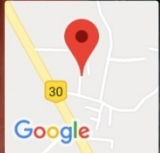
ROOM NO.27 – (ICT)



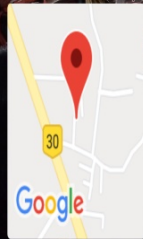
ROOM NO.- 28



ROOM NO.29

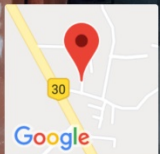


Kondagaon, Chhattisgarh, India
HMG9+F8F, Kondagaon, Chhattisgarh 494226, India
Lat 19.575748°
Long 81.668539°
08/12/21 11:54 AM

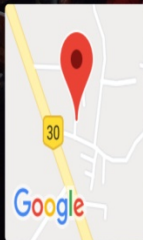


Kondagaon, Chhattisgarh, India
HMG9+F8F, Kondagaon, Chhattisgarh 494226, India
Lat 19.575726°
Long 81.668557°
08/12/21 11:54 AM

ROOM NO.30



Kondagaon, Chhattisgarh, India
HMG9+2CV, Kondagaon, Chhattisgarh 494226, India
Lat 19.57552°
Long 81.668462°
08/12/21 11:50 AM



Kondagaon, Chhattisgarh, India
HMG9+2CV, Kondagaon, Chhattisgarh 494226, India
Lat 19.575507°
Long 81.668529°
08/12/21 11:51 AM

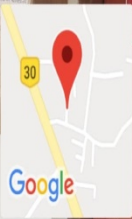
ROOM NO.- 31



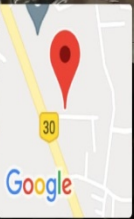
ROOM NO. 34 - PHYSICS LABORATORY



ROOM NO. 35 - BOTONY LABORATORY

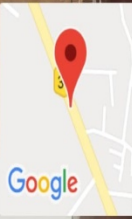


Kondagaon, Chhattisgarh, India
HMG9+2CV, Kondagaon, Chhattisgarh 494226, India
Lat 19.57552°
Long 81.668486°
16/12/21 01:04 PM

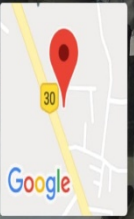



Kondagaon, Chhattisgarh, India
HMG9+M69, Kondagaon, Chhattisgarh 494226, India
Lat 19.57666°
Long 81.667713°
16/12/21 01:03 PM

ROOM NO.36 - ZOOLOGY LABORATORY



Kondagaon, Chhattisgarh, India
HMG9+2CV, Kondagaon, Chhattisgarh 494226, India
Lat 19.575751°
Long 81.667368°
16/12/21 01:04 PM



Kondagaon, Chhattisgarh, India
HMG9+F8F, Kondagaon, Chhattisgarh 494226, India
Lat 19.57609°
Long 81.667691°
16/12/21 01:03 PM

SEMINAR HALL (ICT ENABLED)



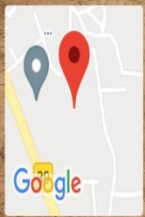
ROOM NO.38 - CHEMISTRY LABORATORY



SMART CLASS (Room No.- 4/12/13/22/27)



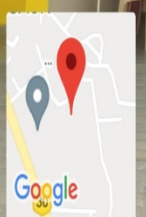
HOSTEL



Kondagaon, Chhattisgarh, India

Kondagaon Collectrate Rd, Kondagaon, Chhattisgarh 494226, India
Lat 19.578025°
Long 81.668043°
16/12/21 12:40 PM

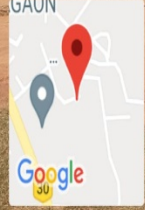
GPS Map Camera



Kondagaon, Chhattisgarh, India

Raipur - Jagdalpur - Vishakhapatnam Rd, Kondagaon, Chhattisgarh 494226, India
Lat 19.57853°
Long 81.667975°
16/12/21 12:42 PM

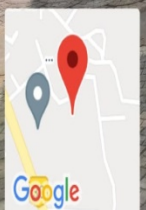
GPS Map Camera



Kondagaon, Chhattisgarh, India

Raipur - Jagdalpur - Vishakhapatnam Rd, Kondagaon, Chhattisgarh 494226, India
Lat 19.578802°
Long 81.667955°
16/12/21 12:46 PM

GPS Map Camera



Kondagaon, Chhattisgarh, India

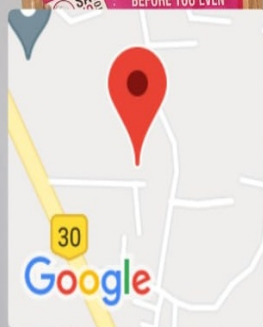
Raipur - Jagdalpur - Vishakhapatnam Rd, Kondagaon, Chhattisgarh 494226, India
Lat 19.578508°
Long 81.667964°
16/12/21 12:43 PM

GPS Map Camera

GYM

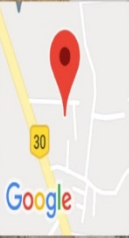


HELP DESK

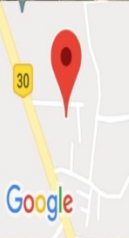


Kondagaon, Chhattisgarh, India
 HMG9+F9V, Kondagaon, Chhattisgarh 494226, India
 Lat 19.576728°
 Long 81.66874°
 20/12/21 03:38 PM

PARKING STAND



Kondagaon, Chhattisgarh, India
 HMG9+F9V, Kondagaon, Chhattisgarh 494226, India
 Lat 19.576217°
 Long 81.66837°
 16/12/21 01:07 PM



Kondagaon, Chhattisgarh, India
 HMG9+F8F, Kondagaon, Chhattisgarh 494226, India
 Lat 19.576236°
 Long 81.668279°
 16/12/21 12:52 PM

PLAY-GROUNG



Kondagaon, Chhattisgarh, India
HMG9+M69, Kondagaon, Chhattisgarh 494226, India
Lat 19.577156°
Long 81.668581°
20/12/21 04:55 PM



Kondagaon, Chhattisgarh, India
HMG9+M69, Kondagaon, Chhattisgarh 494226, India
Lat 19.577217°
Long 81.668537°
20/12/21 04:54 PM